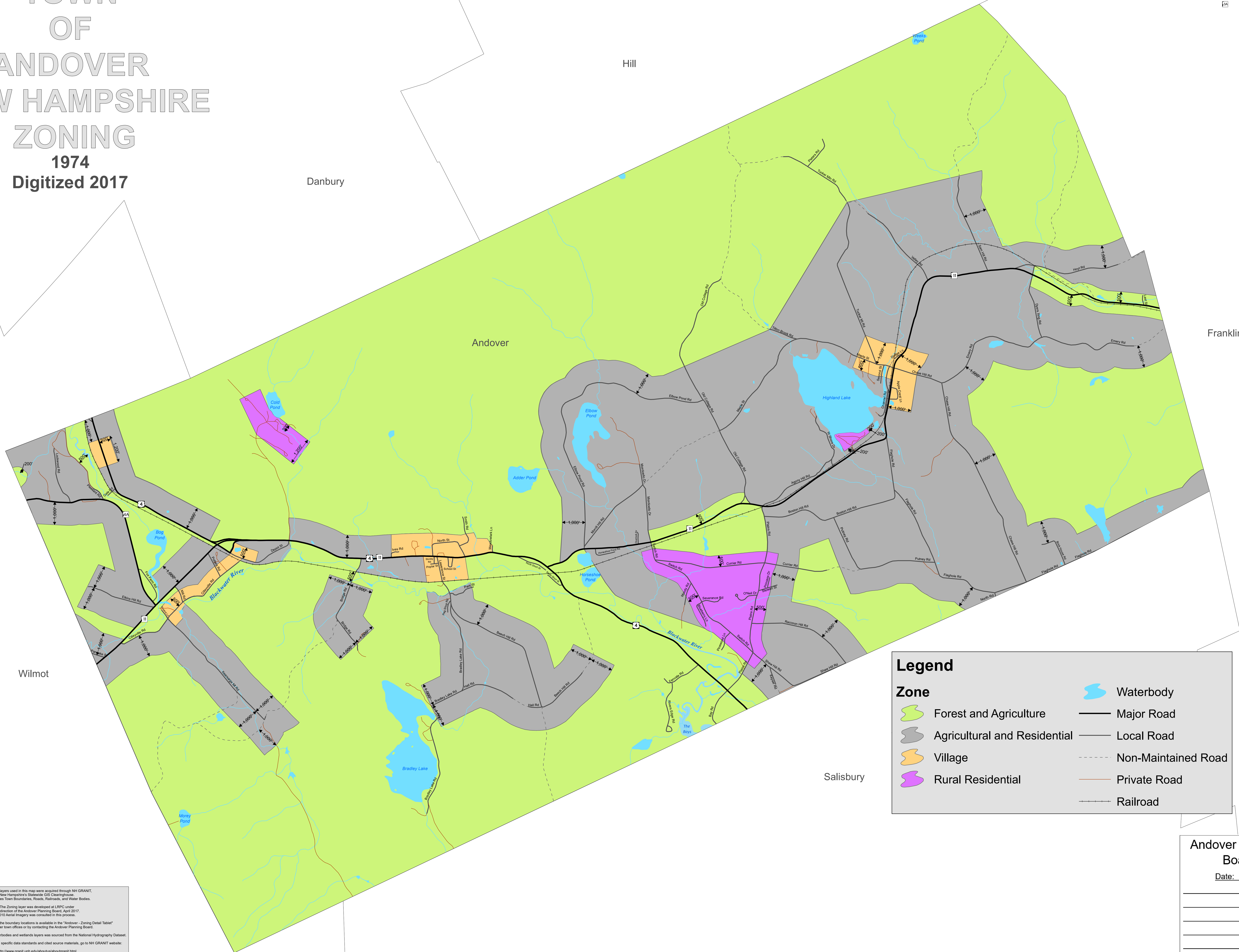













TOWN OF ANDOVER NEW HAMPSHIRE ZONING 1974 Digitized 2017



Legend

 Forest and Agriculture	 Waterbody
 Agricultural and Residential	 Major Road
 Village	 Local Road
 Rural Residential	 Non-Maintained Road
	 Private Road
	 Railroad

Andover Planning Board

Date: _____

Digital data layers used in this map were acquired through NH GRANIT, New Hampshire's Statewide GIS Clearinghouse. This includes Town Boundaries, Roads, Railroads, and Water Bodies. The Zoning layer was developed at LRPC under the direction of the Andover Planning Board, April 2017. 2012 Aerial Imagery was consulted in this process. Additional information on the boundary locations is available in the "Andover - Zoning Detail Table" at the Andover town offices or by contacting the Andover Planning Board. Additional information on the waterbodies and wetlands layers was sourced from the National Hydrography Dataset. For more information regarding specific data standards and cited source materials, go to NH GRANIT website: <http://www.granit.unh.edu/resources/GranITResources/standards/standards.html>

